

## Mayon Volcanic Eruption

Situation Report No. 2

26 January 2018



*Figure 1 Mayon eruption, Jan. 23, 2018 at 6pm*

### Situation Overview

- Jan. 13, 2018 - PHIVOLCS raised Alert Level 1 (abnormal) when Mayon Volcano generated a steam-driven explosion (eruptions caused by groundwater flashing to steam as it is heated by magma), producing high grayish ash plume.
- Jan. 14, 2018 – Alert level is raised to No. 2 (increasing unrest) and later to No. 3 (increased tendency towards hazardous eruption) when the volcano exhibited high unrest and magma was at the crater. DOST-PHIVOLCS warned that a hazardous eruption was possible within weeks or days.  
Preparation for evacuation was advised to barangays within the 6-kilometer Permanent Danger Zone (PDZ).

- Jan. 15-21, 2018 – Continuous lava collapse events, episodes of tremor, rockfall events, pyroclastic density currents (flows of searing hot gas, ash and rocks) and ash clouds were recorded. Alert Level 3 remained in effect.
- Jan. 16, 2018 - Through Resolution No. 00670-2018, the province of Albay, Region V was declared under a State of Calamity.
- Jan. 22, 2018 – PHIVOLCS raised Alert Level No. 4 (hazardous eruption imminent) as lava fountains as high as 200m-500m and more voluminous lava flow were observed. The Danger Zone is extended to 8-kilometer radius. Volcanic ash posed threat to aircrafts flying close to the volcano's summit.
- Jan. 23, 2018 – Mayon's seismic monitoring network recorded two explosion-type earthquakes corresponding to five-kilometer vertical column eruptions, 15 tremor events some of which corresponded to lava fountains as high as 500m to 700m, 35 rockfall events and two pyroclastic density currents.  
Lava flows from the summit crater advanced to three kilometres from the Miisi Gully and 200 meters from the Bonga-Buyuan Gully. An average of 992 tonnes/day sulphur dioxide emission was measured.  
The danger zone around Mayon was expanded to 9km as part of precautionary measures.
- Jan. 24-25, 2018 - Mayon continued hurling red-hot lava, and ash plumes as high as 2,500m (up to 3,000m recorded on Jan. 24) into the sky accompanied by hot ash, lava and rocks rolling down its flanks and with rumbling sound. Lava fountains were recorded as high as 500m on Jan. 24 and 300m on Jan. 25, 2018. Alert Level 4 remains in effect.

### **Effect on the population**

- According to the Disaster Response Operations Monitoring and Information Center (DROMIC) of the DSWD-DReAMB, as of Jan. 26, 6am, the number of displaced reached more than 20,000 families. A total of 18,365 families or 69,672 individuals are taking temporary shelter in 69 evacuation centers while 2,822 families or 11,946 individuals are staying with relatives in Camalig, Daraga, Malilipot and Sto. Domingo.
- Bicol Regional Agriculture and Fisheries Information Officer Emily Bordado reported a partial estimate of **Php 2.7 million** in damages recorded in the agricultural sector as lava and ash particles continue to funnel out of Mayon. At least 5,750 farmers and 5.9 hectares of vegetable fields are affected. An average of Php20/kg increase in vegetable prices is noted in Legazpi Public Market despite the prize freeze imposed by the Department of Trade and Industry Bicol.
- On Jan. 23, authorities shut down schools and businesses in Albay province. As of Jan. 25, NDDRMC reported suspension of classes in 17 cities/municipalities in the provinces of Albay and Camarines Sur.


- Civil aviation authorities have closed airports in the cities of Legazpi and Naga and at the nearby island of Masbate, while small aircraft have been banned from flying near the volcano. NDRRMC reported cancellation of 11 international flights and 50 domestic flights.
- Some highways have also been closed, with ash showers making driving in some areas nearly impossible.

**Key findings of the rapid assessment conducted by Tarabang para sa Bikol, Inc. (TABI) during the first week of evacuation:**



Figure 2 TABI staff conducting rapid assessment





- Evacuees complain of inadequate food supply. As of January 20, in 4 evacuation sites, an average of only 10 kilos of rice was rationed during the first 7 days of the evacuation period.

72-A Times St., West Triangle Homes Quezon City – P.O. Box 2893 Quezon City C.P.O.

Telefax No. (632) 929-9822 - Telephone No. (632) 929-9820

- Inadequate hygiene supplies was also noted.
- No income source for families to address non-food needs like transportation, educational needs of students, and household supplies.
- Some evacuation centers lack sanitary kitchen facility, bathrooms and toilets.
- Overcrowding is common. 20-30 families would usually share 1 regular-sized classroom.
- Most evacuation centers have enough drinking water supply. However, domestic water supply is limited. Evacuees with small water containers/pails are not able to store enough water.
- Some evacuation centers are not safe from ashfall.

### TABI response

- Distribution of plastic sheets. The plastic sheets will be used as temporary roof cover and partitions for privacy at Taladong Elementary School and Comon Elementary School in Camalig, Albay. Plastic sheets are from the Asia-Pacific Alliance for Disaster Management (A-PAD).



*Figure 3 Plastic sheets from A-PAD distributed to evacuees. The Disaster Preparedness Committee (TABI-DPC) at Taladong Elem School will ensure proper installation of the plastic sheet roofing.*



- Hot Meals Delivery. One set of kitchen utensils is stationed at Taladong Elementary School. The DPC of Barangay Sua and Barangay Sua will manage the Hot Meals Kitchen. Another set of kitchen utensils is for the mobile kitchen intended for evacuation centers without TABI-DPC.



*Figure 4 TABI Disaster Preparedness Committee (DPC) of Brgy. Tumpa, Camalig temporarily staying at Taladong ES thankfully receives the Hot Meals kitchen utensils from Mercy Relief thru CDRC.*

- More than a thousand Mayon evacuees served with macaroni soup and arroz caldo at Taladong Elementary School and Daraga Resettlement Site.





*Figure 5 Community Kitchen and Hot Meals Delivery is supported by Mercy Relief and Citizens' Disaster Response Center.*



- Partnership with private sector. A-PAD Metro Naga, composed of local business sector, academe, media and religious sectors has started its fund raising for Mayon.



*Figure 6 A-PAD Metro Naga convenes to discuss the "A-PAD for Mayon" emergency response*

- Collaboration with the business sector (A-PAD Metro Naga), government (barangay officials of Sua and Tumpa in Camalig), international partner (Mercy Relief), and community (DPC) for a more organized and efficient hot meals delivery in Comun Elementary School in Camalig, Albay.







Figure 7 A collaboration of different stakeholders for a more efficient service delivery



- Continuous damage, needs, capacities assessment (DNCA) with assistance from CARE and call for donations.

**#MAYONPH**


**CDRC**  

**CALL FOR DONATIONS**

**ACCOUNT NAME: TARABANG PARA SA BICOL, INC.**  
**BANK: BANCO DE ORO — LEGASPI BRANCH**  
**ACCOUNT No: 1810089873**

**CDRC DOLLAR ACCOUNT:**  
**ACCOUNT NAME: CITIZENS' DISASTER RESPONSE CENTER**  
**BANK: METROBANK, EXAMINER BRANCH, QUEZON CITY**  
**ACCOUNT No. 636-2-63600158-3**  
**SWIFT CODE: MBTCPHMM**

**CDRC PESO ACCOUNT:**  
**ACCOUNT NAME: CITIZENS' DISASTER RESPONSE CENTER**  
**BANK: METROBANK, EXAMINER BRANCH, QUEZON CITY, PHILIPPINES**  
**ACCOUNT No. 636-3-63600741-3**

**OR SEND IN YOUR DONATIONS VIA  PayPal**  
**TO: [INFO@CDRC-PHIL.COM](mailto:INFO@CDRC-PHIL.COM)**

**References:**

1. [NDRRMC Situational Report](#)
2. [DROMIC Situational Report](#)
3. [TABI rapid assessment results](#)
4. [CDRC call for donations](#)